

FORM-1

**NOTIFICATION OF DECLARATION OF INTENTION TO UNDERTAKE LAND  
POOLING SCHEME IN GIDIJALA VILLAGE OF ANANDAPURAM MANDAL.**

Reference: Go.Ms.No.146 MA & UD (M) Department, dt.30.07.2025.

\* \* \*

1. In pursuance to the reference cited, the Competent Authority declares the intention to notify the area specified in Schedule-1 for land pooling scheme and calls for:
  - (i) Objections and suggestions in Form-2 from interested persons within 60 days from the date of publication of this notification: and
  - (ii) Applications from willing land owners in Form-3, for the lands specified in schedule-2 expressing consent to participate in the land pooling scheme. The application shall reach the competent Authority within (60)days from the date of publication of this notification in the village.
2. A copy of the plan of proposed area for the land pooling scheme is kept open for inspection of the land owner including the public at the office of the Competent Authority for Land Pooling scheme during office hours and also in the website of the Authority .ie; ([www.vmrda.gov.in](http://www.vmrda.gov.in))
3. The Competent Authority will conduct stakeholder consultations in the villages as given below in order to explain the details of the scheme.


Date	Time	Name of the Village	Name of the Panchayat	Venue
06.09.2025	10:00 A.M.	Gidijala	Gidijala	Panchayati Office/Grama Sachivalayam, Gidijala

4. Any objection or suggestions which are received after the due date or which do not clearly explain the nature of the objector's interest in the proposed lands is liable to be summarily rejected.
5. The objections and suggestions received within the time limit will be enquired into at **11:00AM in between 03.10.2025 to 18.10.2025 at The Tahsildar's Office, Anandapuram** and the concerned objector will be at liberty to appear in person or through an Advocate adducing any documentary evidence or statement to be recorded by the competent authority in support of their objections:

Enclosures: (1) Filling objections or suggestions in Form-2.  
(2) Consent applications from land owners in Form-3.

Place: Anandapuram

Date: 04.08.2025.

  
Competent Authority for Land Pooling  
& Revenue Divisional Officer,  
Bheemunipatnam Division,  
Visakhapatnam District.



Schedule-1						
AREA UNDER LPS						
District: Visakhapatnam						
Mandal: Anandapuram						
S. No.	Revenue Village	RSR Extent (Ac.)	Gram Panchayat (s) covered	Hamlet (s) covered	Habitation	Habitation code as in census
1	Gidijala	309.18	Gidijala	Gidijala, Vemagotipalem & Dibbadipalem	Gidijajla	54413904863 5860950113
2					Dibbadipalem	54413904863 5860950413
3					Vemagotipalem	54413904863 5860950313

Place: Anandapuram  
Dt. 04.08.2025.

*K. Sangeetha*  
Competent Authority for Land Pooling  
& Revenue Divisional Officer,  
Bheemunipatnam Division,  
Visakhapatnam District

*4/8/25*

Schedule-2										
DETAILS OF AREA UNDER LPS										
District: Visakhapatnam				Mandal: Anandapuram			Revenue Village: Gidijala			
Sl.No	Rsr			Land Category	Name Of The Assignee	Extent Under Lps (Ac. Cts.)	Boundaries (Sy.No./ S.D. No.)			
	SY.NO	Sub Division No.	Total Extent (Ac.)	Assigned Land/ Govt. Land			North	South	East	West
The details will be published on 04.09.2025										

Place: Anandapuram  
Dt. 04.08.2025.

*K. Sangeetha*  
Competent Authority for Land Pooling  
& Revenue Divisional Officer,  
Bheemunipatnam Division,  
Visakhapatnam District

*4/8/25*



FORM-1

**NOTIFICATION OF DECLARATION OF INTENTION TO UNDERTAKE LAND  
POOLING SCHEME IN BHEEMANNADORAPALEM VILLAGES OF  
ANANDAPURAM MANDAL.**

Reference: Go.Ms.No.146 MA & UD (M) Department, dt.30.07.2025.

\* \* \*

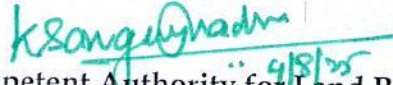
1. In pursuance to the reference cited, the Competent Authority declares the intention to notify the area specified in Schedule-1 for land pooling scheme and calls for:
  - (i) Objector and suggestions in Form-2 from interested persons within 60 days from the date of publication of this notification: and
  - (ii) Applications from willing land owners in Form-3, for the lands specified in schedule-2 expressing consent to participate in the land pooling scheme. The application shall reach the competent Authority within (60) days from the date of publication of this notification in the village.
2. A copy of the plan of proposed area for the land pooling scheme is kept open for inspection of the land owner including the public at the office of the Competent Authority for Land Pooling scheme during office hours and also in the website of the Authority .ie; ([www.vmrda.gov.in](http://www.vmrda.gov.in))
3. The Competent Authority will conduct stakeholder consultations in the villages as given below in order to explain the details of the scheme.

Date (1)	Time (2)	Name of the Village	Name of the Panchayat	Venue (6)
11.09.2025	10:00 A.M.	BD Palem	BD Palem	Panchayati Office, BD Palem

4. Any objection or suggestions which are received after the due date or which do not clearly explain the nature of the objector's interest in the proposed lands is liable to be summarily rejected.
5. The objections and suggestions received within the time limit will be enquired into at 11:00AM in between 03.10.2025 to 18.10.2025 at Tahsildar's Office, Anandapuram and the concerned objector will be at liberty to appear in person or through and Advocate adducing any documentary evidence or statement to be recorded by the competent authority in support of their objections:

Enclosures: (1) Filling objections or suggestions in Form-2.  
(2) Consent applications from land owners in Form-3.

Place: Anandapuram  
Date: 04.08.2025.

  
Competent Authority for Land Pooling  
& Revenue Divisional Officer,  
Bheemunipatnam Division,  
Visakhapatnam District



Schedule-1						
AREA UNDER LPS						
District: Visakhapatnam				Mandal: Anandapuram		
S.No.	Revenue Village	RSR Extent (Ac.)	Gram Panchayat (s) covered	Hamlet (s) covered	Habitation	Habitation code as in census
1	B.D.Palem	122.53	B.D.Palem	Bheemana-dorapalem	Bheemana-dorapalem	544139048635860860111

Place: Anandapuram

Dt.04.08.2025.

*K. Sangu Prasad*  
4/8/25  
Competent Authority for Land Pooling  
& Revenue Divisional Officer,  
Bheemunipatnam Division,  
Visakhapatnam District

*4/8/25 DT-1*

Schedule-2										
DETAILS OF AREA UNDER LPS										
District: Visakhapatnam				Mandal: Anandapuram			Revenue Village: BD Palem			
SL.NO	RSR			Land category	Name of the Assignee	Extent under LPS (Ac. Cts.)	Boundaries (Sy.No./ S.D. No.)			
	SY.NO	Sub Division No.	Total Extent (Ac.)	Assigned land/ Govt. land			North	South	East	West
The details will be published on 04.09.2025										

Place: Anandapuram

Dt.04.08.2025.

*K. Sangu Prasad*  
4/8/25  
Competent Authority for Land Pooling  
& Revenue Divisional Officer,  
Bheemunipatnam Division,  
Visakhapatnam District

*4/8/25 DT-1*



FORM-1

**NOTIFICATION OF DECLARATION OF INTENTION TO UNDERTAKE LAND  
POOLING SCHEME IN SONTYAM VILLAGE OF ANANDAPURAM MANDAL.**

Reference: Go.Ms.No.146 MA & UD (M) Department, dt.30.07.2025.

\* \* \*

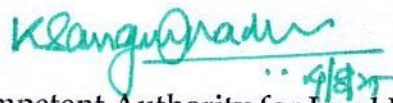
1. In pursuance to the reference cited, the Competent Authority declares the intention to notify the area specified in Schedule-1 for land pooling scheme and calls for:
  - (i) Objector and suggestions in Form-2 from interested persons within 60 days from the date of publication of this notification: and
  - (ii) Applications from willing land owners in Form-3, for the lands specified in schedule-2 expressing consent to participate in the land pooling scheme. The application shall reach the competent Authority within (60)days from the date of publication of this notification in the village.
2. A copy of the plan of proposed area for the land pooling scheme is kept open for inspection of the land owner including the public at the office of the Competent Authority for Land Pooling scheme during office hours and also in the website of the Authority .ie; ([www.vmrda.gov.in](http://www.vmrda.gov.in))
3. The Competent Authority will conduct stakeholder consultations in the villages as given below in order to explain the details of the scheme.

Date (1)	Time (2)	Name of the Village	Name of the Panchayat	Venue (6)
10.09.2025	10:00 A.M.	Sontyam	Sontyam	Panchayati Office/ Grama Sachivalayam, Sontyam

4. Any objection or suggestions which are received after the due date or which do not clearly explain the nature of the objector's interest in the proposed lands is liable to be summarily rejected.
5. The objections and suggestions received within the time limit will be enquired into at 11:00AM in between 03.10.2025 to 18.10.2025 at Tahsildar's Office, Anandapuram and the concerned objector will be at liberty to appear in person or through and Advocate adducing any documentary evidence or statement to be recorded by the competent authority in support of their objections:

Enclosures: (1) Filling objections or suggestions in Form-2.  
(2) Consent applications from land owners in Form-3.

Place: Anandapuram  
Date: 04.08.2025.

  
Competent Authority for Land Pooling  
& Revenue Divisional Officer,  
Bheemunipatnam Division,  
Visakhapatnam District



Schedule-1						
AREA UNDER LPS						
District: Visakhapatnam				Mandal: Anandapuram		
S.No.	Revenue Village	RSR Extent (Ac.)	Gram Panchayat (s) covered	Hamlet (s) covered	Habitation	Habitation code as in census
1	Sontyam	251.55	Sontyam	Mindivanipalem	Mindivanipalem	544139048635860960223

Place: Anandapuram  
Dt. 04.08.2025.

*K. Sangeetha*  
Competent Authority for Land Pooling  
& Revenue Divisional Officer,  
Bheemunipatnam Division,  
Visakhapatnam District

*4/8/25*

Schedule-2										
DETAILS OF AREA UNDER LPS										
District: Visakhapatnam				Mandal: Anandapuram			Revenue Village: Sontyam			
SL.NO	SFA			Land category	Name of the Assignee	Extent under LPS (Ac. Cts.)	Boundaries (Sy.No./ S.D. No.)			
	SY.NO	Sub Division No.	Total Extent (Ac.)	Assigned land/ Govt. land			North	South	East	West
The details will be published on 04.09.2025										

Place: Anandapuram  
Dt. 04.08.2025.

*K. Sangeetha*  
Competent Authority for Land Pooling  
& Revenue Divisional Officer,  
Bheemunipatnam Division,  
Visakhapatnam District

*4/8/25*



FORM-1

**NOTIFICATION OF DECLARATION OF INTENTION TO UNDERTAKE LAND  
POOLING SCHEME IN GORINTA VILLAGE OF ANANDAPURAM MANDAL.**

Reference: Go.Ms.No.146 MA & UD (M) Department, dt.30.07.2025.

\* \* \*

1. In pursuance to the reference cited, the Competent Authority declares the intention to notify the area specified in Schedule-1 for land pooling scheme and calls for:
  - (i) Objections and suggestions in Form-2 from interested persons within 60 days from the date of publication of this notification: and
  - (ii) Applications from willing land owners in Form-3, for the lands specified in schedule-2 expressing consent to participate in the land pooling scheme. The application shall reach the competent Authority within (60)days from the date of publication of this notification in the village.
2. A copy of the plan of proposed area for the land pooling scheme is kept open for inspection of the land owner including the public at the office of the Competent Authority for Land Pooling scheme during office hours and also in the website of the Authority .ie; ([www.vmrda.gov.in](http://www.vmrda.gov.in))
3. The Competent Authority will conduct stakeholder consultations in the villages as given below in order to explain the details of the scheme.


Date (1)	Time (2)	Name of the Village	Name of the Panchayat	Venue (6)
09.09.2025	10:00 A.M.	Gorinta	Gorinta	Panchayati Office, Gornita

4. Any objection or suggestions which are received after the due date or which do not clearly explain the nature of the objector's interest in the proposed lands is liable to be summarily rejected.
5. The objections and suggestions received within the time limit will be enquired into at 11:00AM in between 03.10.2025 to 18.10.2025 at Tahsildar's Office, Anandapuram and the concerned objector will be at liberty to appear in person or through an Advocate adducing documentary evidence or statement to be recorded by the competent authority in support of their objections:

Enclosures: (1) Filling objections or suggestions in Form-2.  
(2) Consent applications from land owners in Form-3.

Place: Anandapuram

Date: 04.08.2025.

  
Competent Authority for Land Pooling  
& Revenue Divisional Officer,  
Bheemunipatnam Division,  
Visakhapatnam District.



Schedule-1						
AREA UNDER LPS						
District: Visakhapatnam						
Mandal: Anandapuram						
S.No.	Revenue Village	RSR Extent (Ac.)	Gram Panchayat (s) covered	Hamlet (s) covered	Habitation	Habitation code as in census
1	Gorinta	198.31	Gorinta	Gorinta	Gorinta	544139048635860940112

Place: Anandapuram  
Dt. 04.08.2025.

*K. Sanguvaradhu*  
Competent Authority for Land Pooling  
& Revenue Divisional Officer,  
Bheemunipatnam Division,  
Visakhapatnam District

*4/8/25*

Schedule-2										
DETAILS OF AREA UNDER LPS										
District: Visakhapatnam				Mandal: Anandapuram			Revenue Village: Gorinta			
SL.NO	RSR			Land category	Name of the Assignee	Extent under LPS (Ac. Cts.)	Boundaries (Sy.No./ S.D. No.)			
	SY.NO	Sub Division No.	Total Extent (Ac.)	Assigned land/ Govt. land			North	South	East	West
The details will be published on 04.09.2025										

Place: Anandapuram  
Dt. 04.08.2025.

*K. Sanguvaradhu*  
Competent Authority for Land Pooling  
& Revenue Divisional Officer,  
Bheemunipatnam Division,  
Visakhapatnam District

*4/8/25*



Form-1

Notification of Declaration of Intention to Undertake Land Pooling Scheme in Kovvada village in Padmanabham Mandal of Visakhapatnam District.

References: G.O.Ms.No.146, MA&UD, Department dt.30.07.2025

1) In pursuance to the reference cited, the Competent Authority declares the intention to notify the area specified in Schedule-1 for land pooling scheme and calls for:

- (i) Objections and suggestions in Form-2 from interested persons within 60 days from the date of publication of this notification; and
- (ii) Applications from willing land owners in Form-3, for the lands specified in Schedule-2 expressing consent to participate in the land pooling scheme. The applications shall reach the Competent Authority within ( 60) days from the date of publication of this notification in the village

2) A copy of the plan of proposed area for the land pooling scheme is kept open for inspection of the land owners including the public at the office of the Competent Authority for Land Pooling Scheme during office hours and also in the website of the Authority i.e., ( [www.vmrda.gov.in](http://www.vmrda.gov.in))

3) The Competent Authority will conduct stake holder consultations in the villages as given below in order to explain the details of the scheme.

Date	Time	Revenue village	Gram Panchayat	Habitations	Venue
1	2	3	4	5	6
From 04.09.2025 to 03.10.2025	Between 10.00 AM to 5.00 PM	Kovvada	Kovvada	...	GramaSachivalayam, Kovvada

4) Any objections or suggestions which are received after the due date or which do not clearly explain the nature of the objector's interest in the proposed lands are liable to summarily rejected.

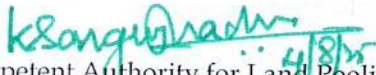
5) The objections and suggestions received within the time limit will be enquired into at **11.00 A.M. in between 03.10.2025 to 18.10.2025** at Tahsildar Office, Padmanabham Mandal and the concerned objectors will be at liberty to appear in person or through Advocate to adduce documentary evidence or statement recorded by the Competent Authority in support of their objections.

Enclosures: (1) Filing objections/ Suggestions in Form-2

(2) Consent applications from the landowners in Form-3

Place:- Visakhapatnam.

Date: 04.08.2025.

  
Competent Authority for Land Pooling &  
Revenue Divisional Officer,  
Bheemunipatnam  
Visakhapatnam District.



# SCHEDULE-1

## AREA UNDER LAND POOLING SCHEME

District:- Visakhapatnam

Mandal:- Padmanabham.

Sl.No.	Revenue Village	RSR Extent		Gram Panchayat covered	Hamlet (S) covered	Habitation	Habitation code as in census
		Sy.No.	Extent				
1	Kovvada	237	250.52	Kovvada	...	...	Village Code- 586123

Place:- Visakhapatnam

Date:- 04.08.2025

*K. Sankar Narayan*  
4/8/25  
Competent Authority for Land Pooling &  
Revenue Divisional Officer,  
Bheemunipatnam  
Visakhapatnam District.

*4/8/25*  
DT-1

# SCHEDULE-2

District:- Visakhapatnam

Mandal:- Padmanabham

Village:- Kovvada

Sl.No.	SFA			Land Category	Name of the Assignee/ Encroacher	Extent under LPS ( Ac.Cts)	Boundaries ( Sy. No./ S.D.No.)			
	Sy.No.	Sub Division	Total Extent ( Ac.Cts)				North	South	East	West
The details will be published on 04.09.2025										

Place:- Visakhapatnam

Date:- 04.08.2025

*K. Sankar Narayan*  
4/8/25  
Competent Authority for Land Pooling &  
Revenue Divisional Officer,  
Bheemunipatnam  
Visakhapatnam District.